

Tween Bridge Solar Farm

Environmental Statement

Figure 8.3: Important Hedgerows (Heritage)

Planning Act 2008

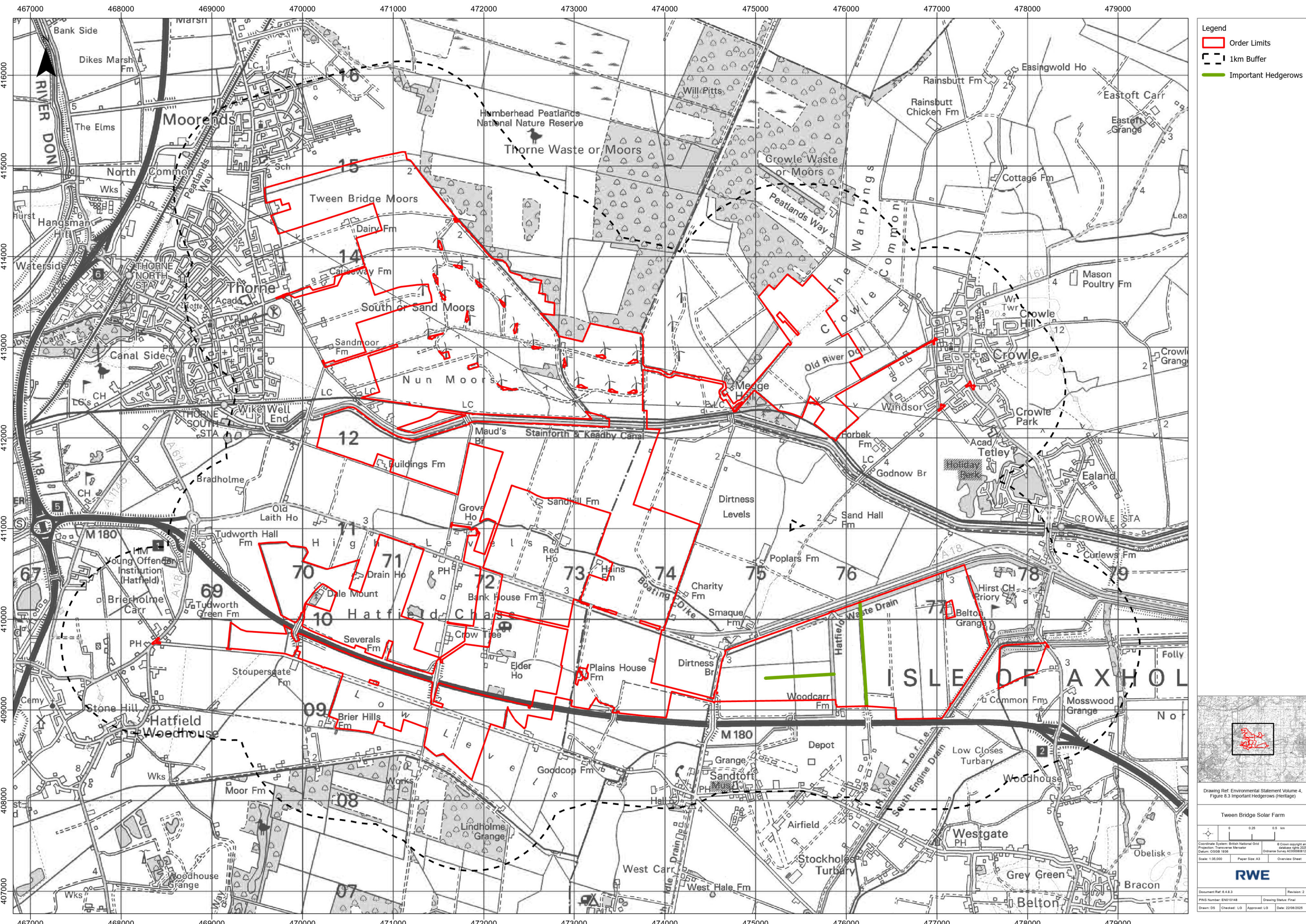
Infrastructure Planning (Applications: Prescribed Forms
and Procedure) Regulations 2009

APFP Regulation 5(2)(a)

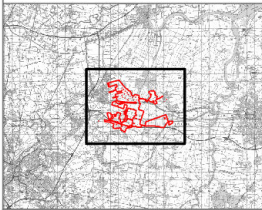
Document Reference: 6.4.8.3

August 2025

Revision 1



- Legend
- Order Limits
 - 1km Buffer
 - Important Hedgerows



Drawing Ref: Environmental Statement Volume 4, Figure 8.3 Important Hedgerows (Heritage)

Tween Bridge Solar Farm

0 0.25 0.5 km

Coordinate System: British National Grid
Projection: Transverse Mercator
Datum: OSGB 1936

© Crown copyright and database right 2023
Ordnance Survey AC000080122

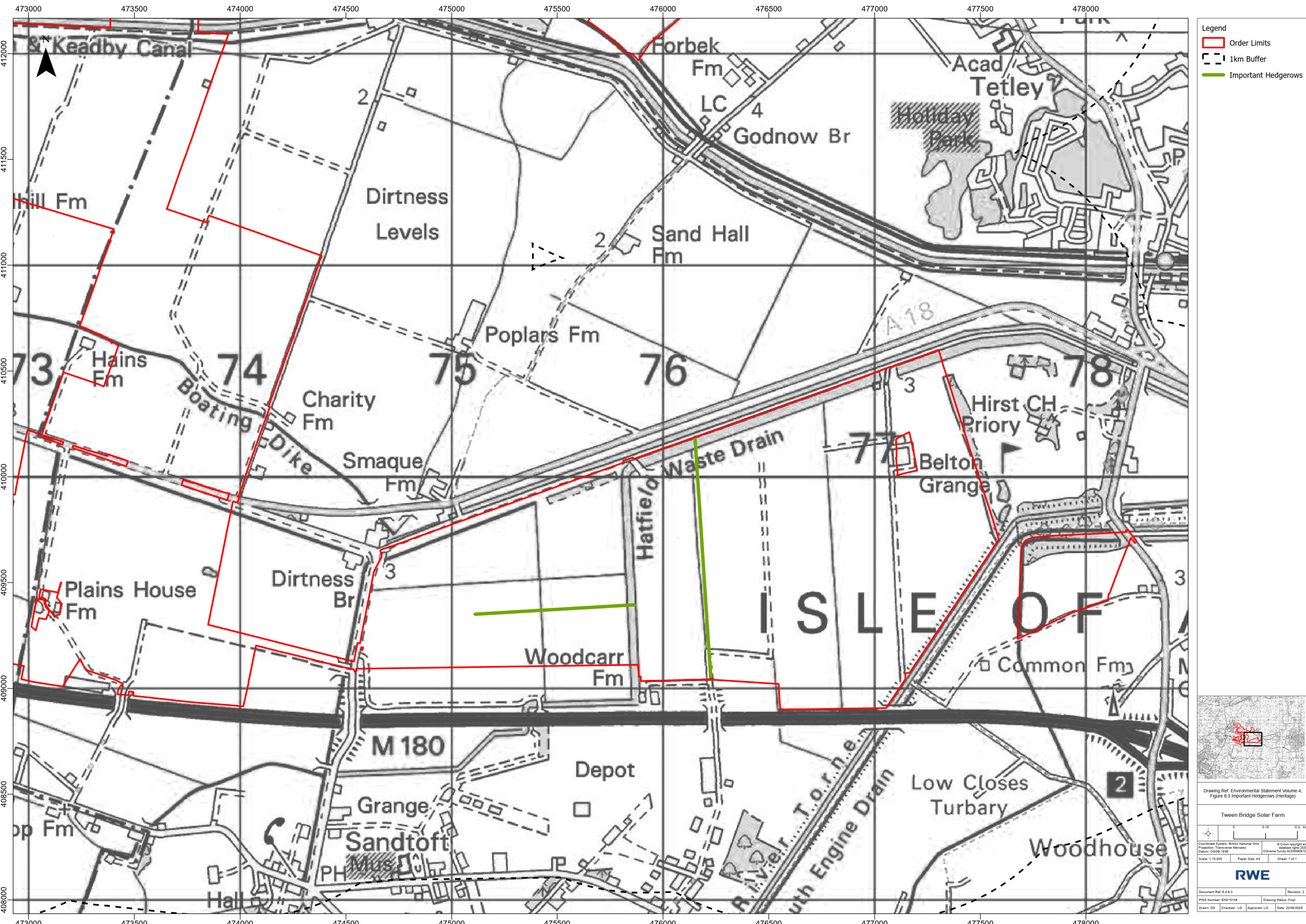
Scale: 1:35,000 Paper Size: A3 Overview Sheet

RWE

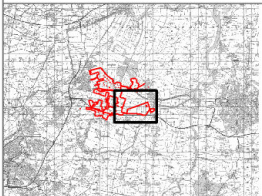
Document Ref: 6.4.8.3 Revision: 2

PNIS Number: EN010148 Drawing Status: Final

Drawn: DS Checked: LG Approved: LG Date: 22/08/2025



- Legend
- Order Limits
 - 1km Buffer
 - Important Hedgerows



Drawing Ref: Environmental Statement Volume 4,
Figure 8.3 Important Hedgerows (Heritage)

Tween Bridge Solar Farm

0 0.15 0.3 km

Coordinate System: British National Grid
Projection: Transverse Mercator
Datum: OSGB 1936

© Crown copyright and
Geomatics 2025
Ordnance Survey AC000808122

Scale: 1:15,000 Paper Size: A3 Sheet: 1 of 1

RWE

Document Ref: 6.4.8.3 Revision: 2

PNIS Number: EN010148 Drawing Status: Final

Drawn: DS Checked: LG Approved: LG Date: 22/08/2025